










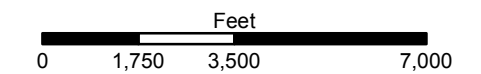
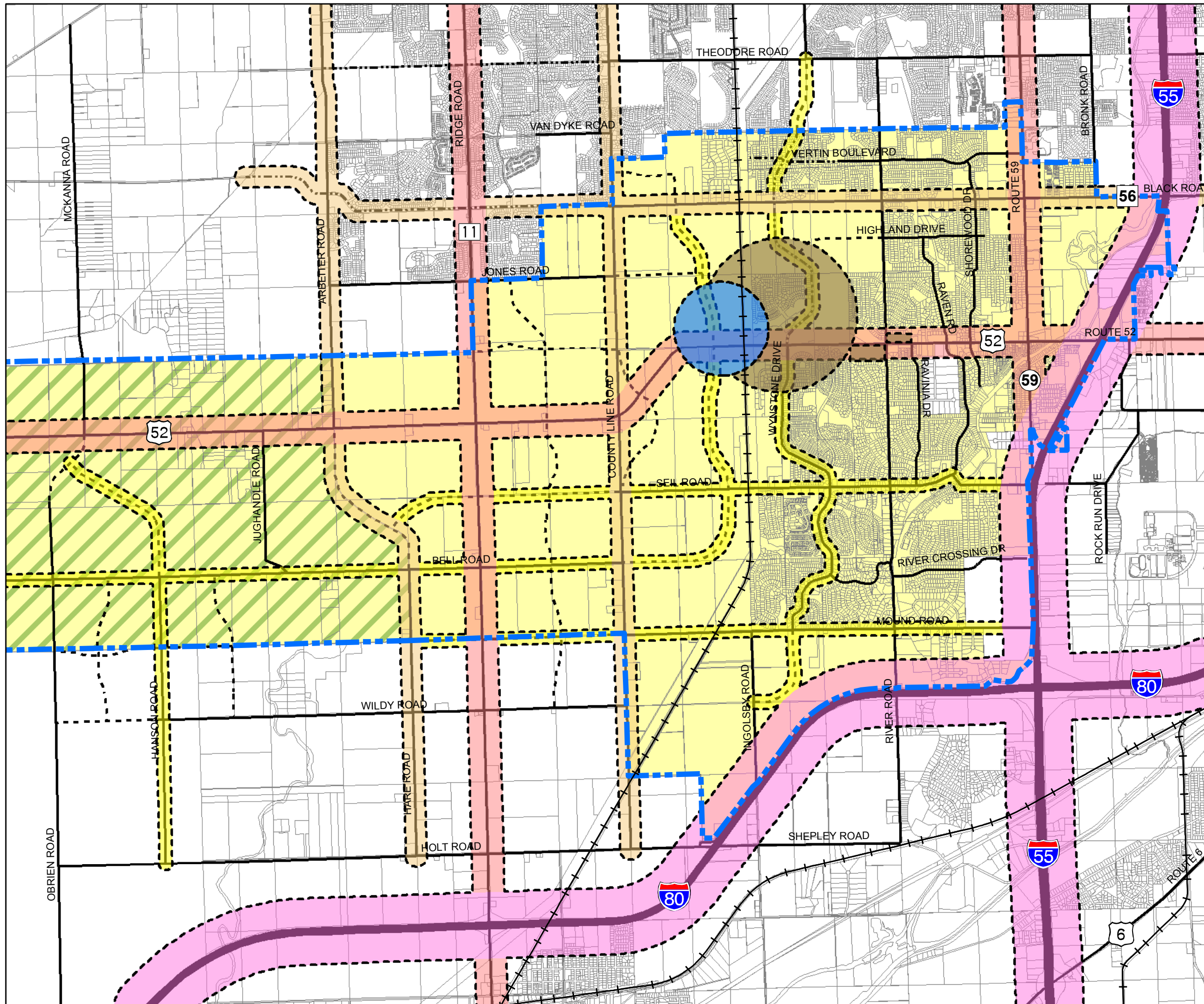
Village of Shorewood

Comprehensive Plan

ILLUSTRATION 6 Design Sectors Map

Legend

-  Planning Boundary
- DESIGN SECTORS**
-  Standard
-  Aux Sable Overlay
-  Towne Center Design
-  Transit Oriented Design
-  Interstate Corridor
-  Arterial Corridor
-  Major Collector Corridor
-  Minor Collector Corridor



FEBRUARY 2007

